


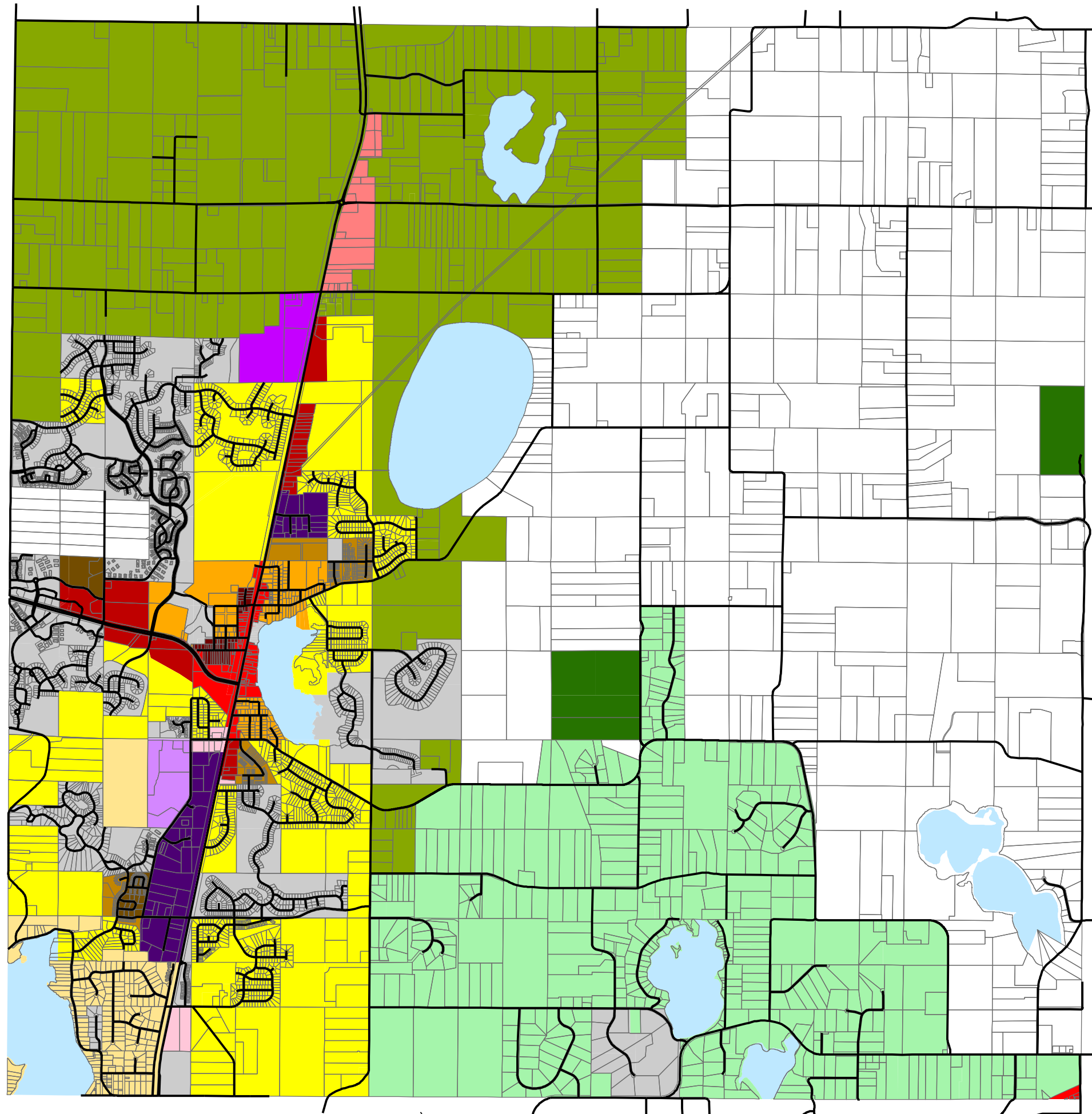


Zoning Districts

-  (LA) Long Term Agricultural
-  (AG) Agricultural
-  (RR) Rural Residential
-  (R-1) Large Lot Single Family Residential
-  (R-3) Single Family Detached Residential
-  (CR-3) Central Residential
-  (R-4) Low Density Multiple Family Residential
-  (R-5) Medium Density Multiple Family Residential
-  (NS) Neighborhood Service
-  (RC-1) Restricted Commercial
-  (C-1) Central Business
-  (C-2) General Business
-  (FCB) Future Central Business
-  (BP) Business Park
-  (RI-1) Restricted Industrial
-  (I-3) General Industrial
-  (FUS) Future Urban Service
-  (PUD) Planned Unit Development
-  Water

-  Roads
-  Parcel Boundary
-  2030 MUSA Boundary



Map Created by the City of Hugo
 Community Development Department
 Revised 03.22.21